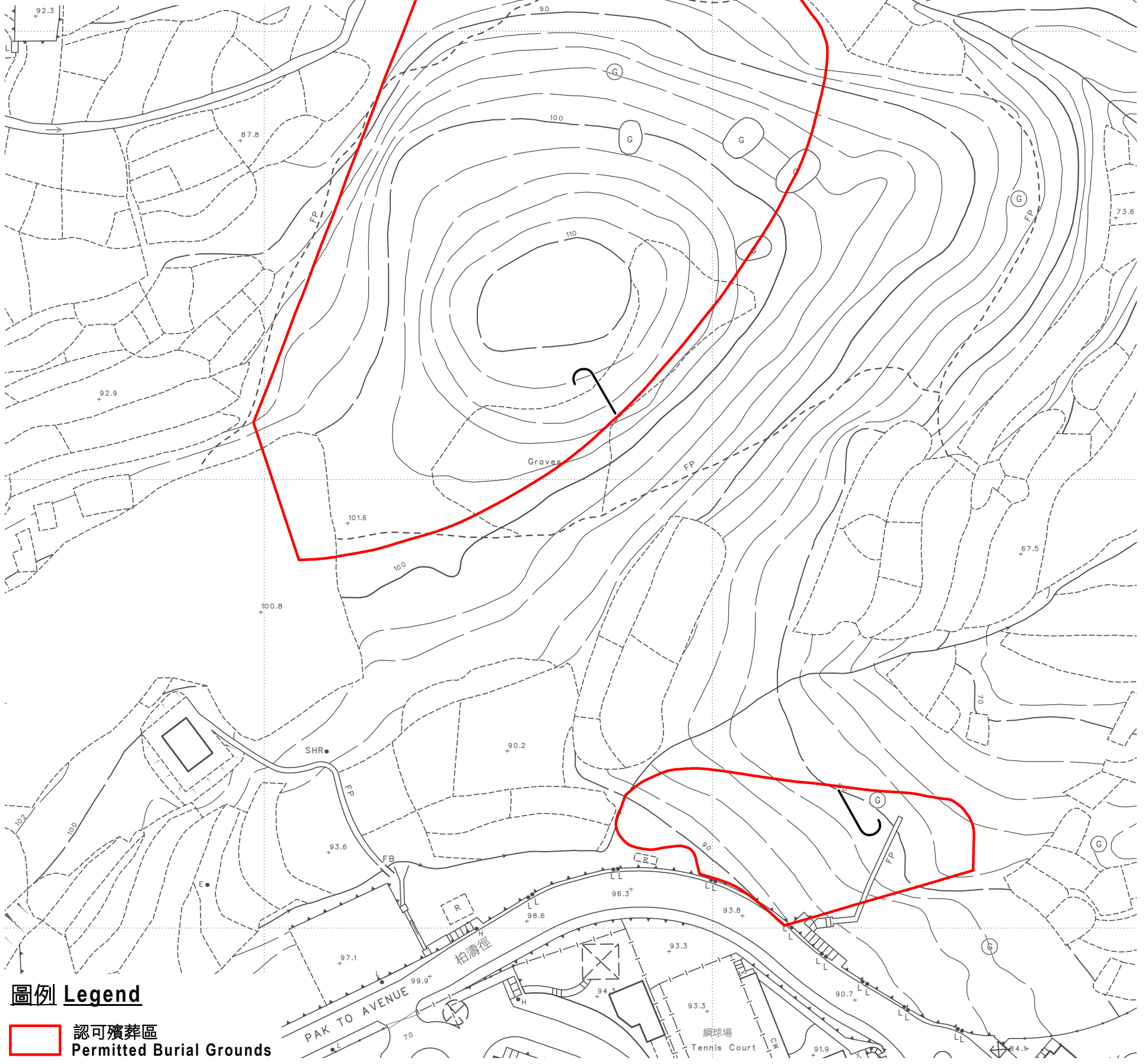
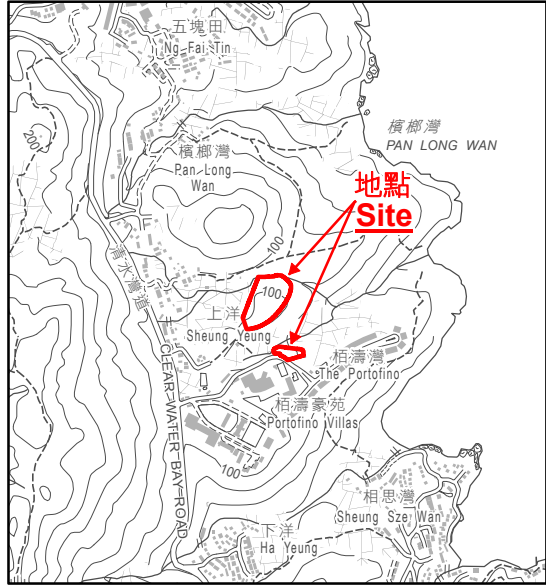


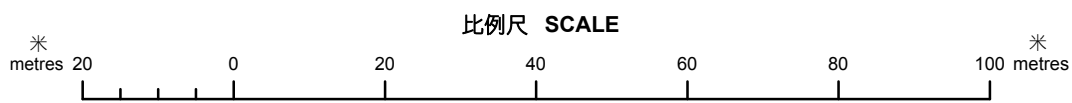


位置 Location



圖例 Legend

 認可殯葬區
Permitted Burial Grounds



只作識別用 FOR IDENTIFICATION PURPOSES ONLY



地政總署測繪處
Survey and Mapping Office,
Lands Department

圖則由土地信息中心繪製
Plan Prepared by Land Information Centre

© 香港特別行政區政府 - 版權所有
Copyright reserved - Hong Kong SAR Government

新界 西貢 認可殯葬區
PERMITTED BURIAL GROUNDS,
SAI KUNG, NEW TERRITORIES
地點編號 SK/7
SITE No. SK/7

檔案編號 LD SMO/LIC 1/2/1/11
File No.
測量圖編號 Survey Sheet No. 12-NW-22B
發展藍圖編號 Layout Plan No.
參考圖編號 Reference Plan No.
圖則編號 PLAN No. LIC-SK-PBG004

日期 Date : 31/03/2011