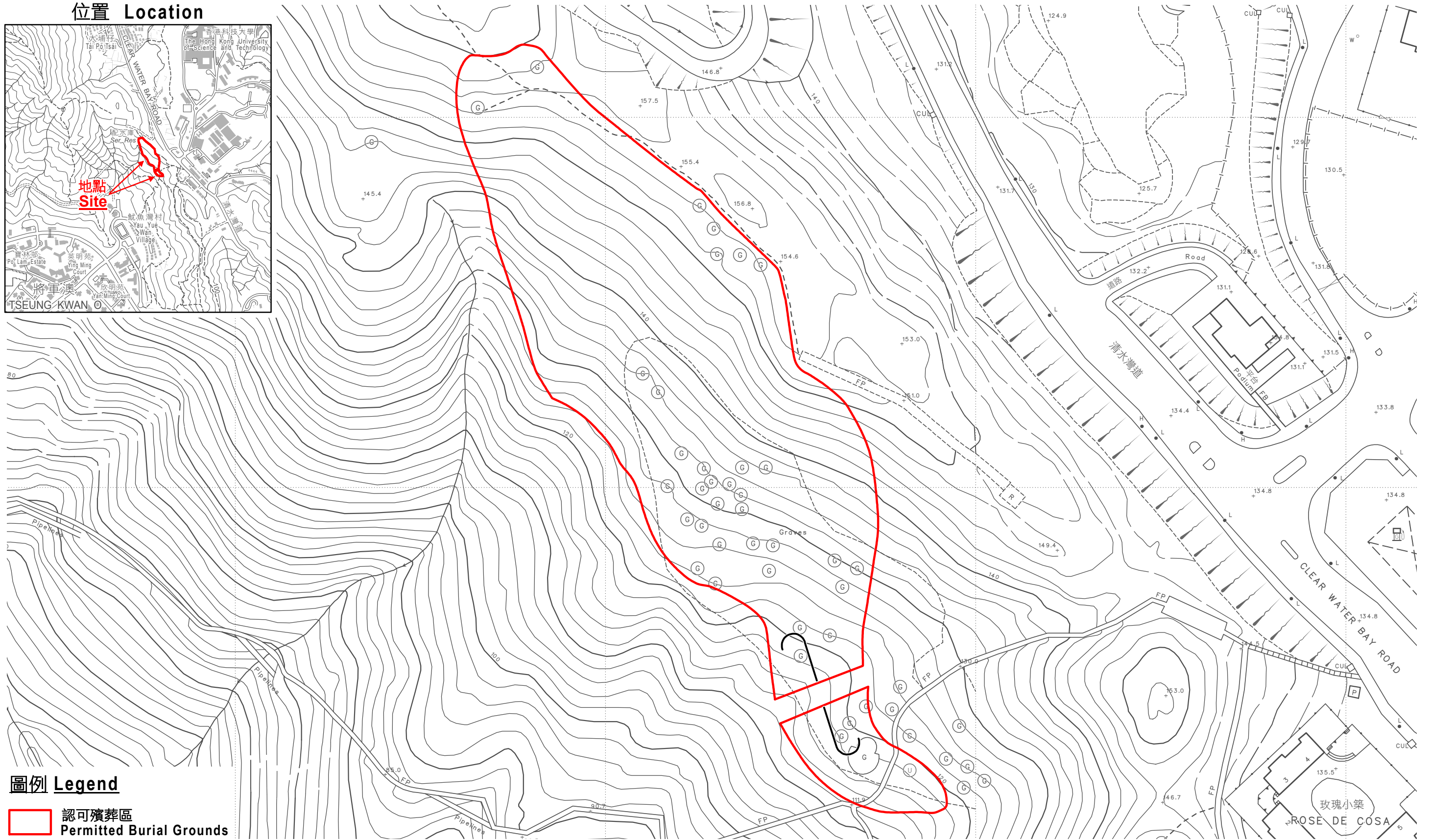
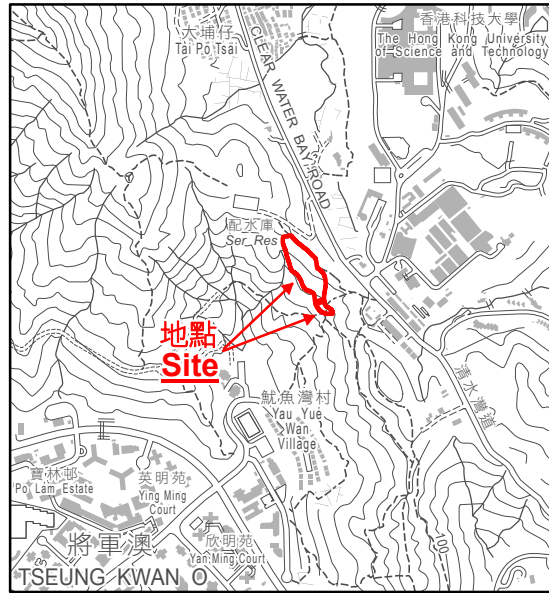


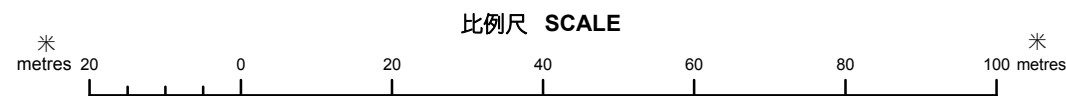


位置 Location



圖例 Legend

認可殯葬區 Permitted Burial Grounds



只作識別用 FOR IDENTIFICATION PURPOSES ONLY  
地政總署測繪處  
Survey and Mapping Office, Lands Department  
圖則由土地信息中心繪製  
Plan Prepared by Land Information Centre  
© 香港特別行政區政府 - 版權所有  
Copyright reserved - Hong Kong SAR Government

新界 西貢 認可殯葬區  
PERMITTED BURIAL GROUNDS, SAI KUNG, NEW TERRITORIES  
地點編號 SK/12  
SITE No. SK/12

檔案編號 File No. LD SMO/LIC 1/2/1/11  
測量圖編號 Survey Sheet No. 11-NE-15B  
發展藍圖編號 Layout Plan No.  
參考圖編號 Reference Plan No.  
圖則編號 PLAN No. LIC-SK-PBG009

日期 Date : 31/03/2011