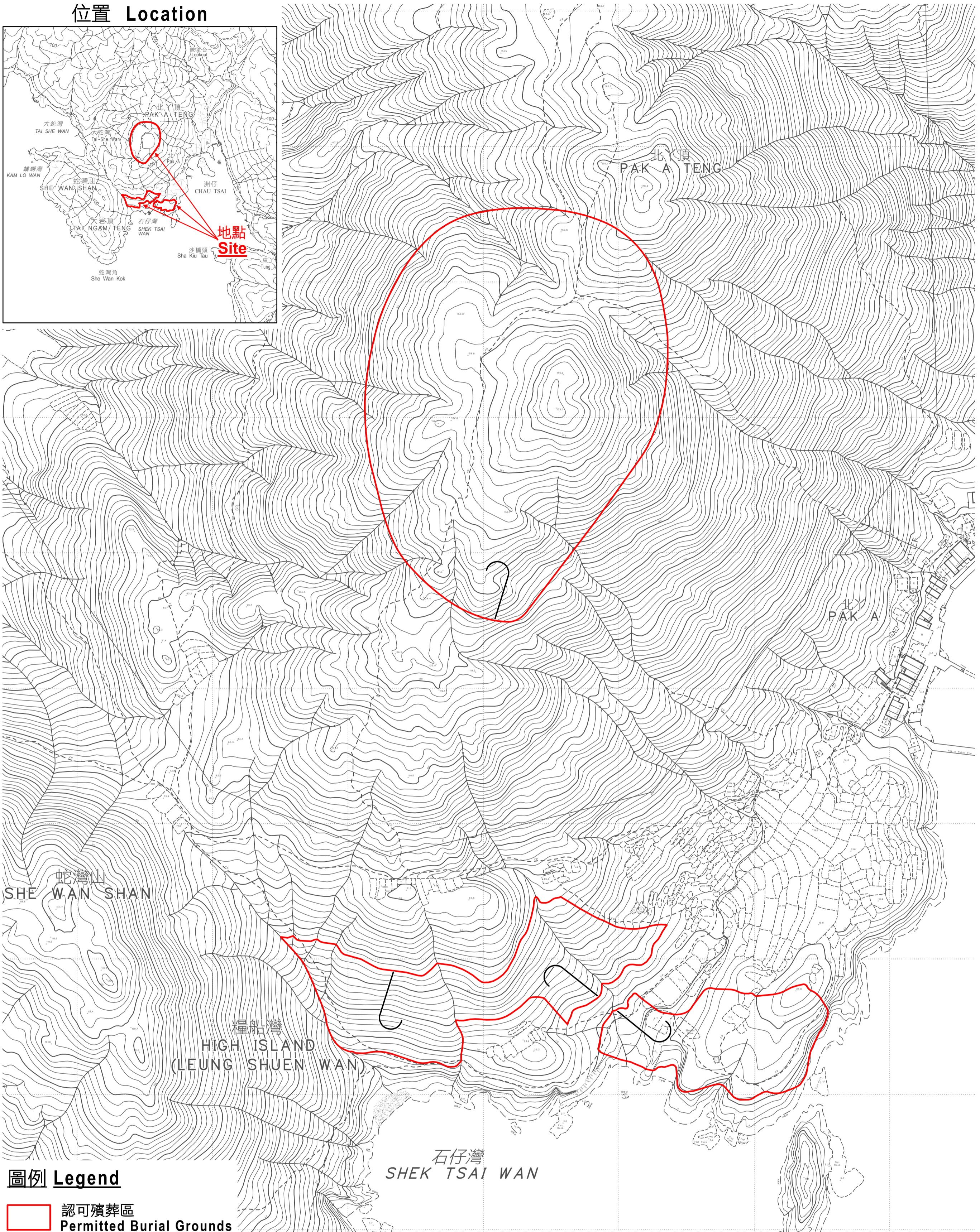
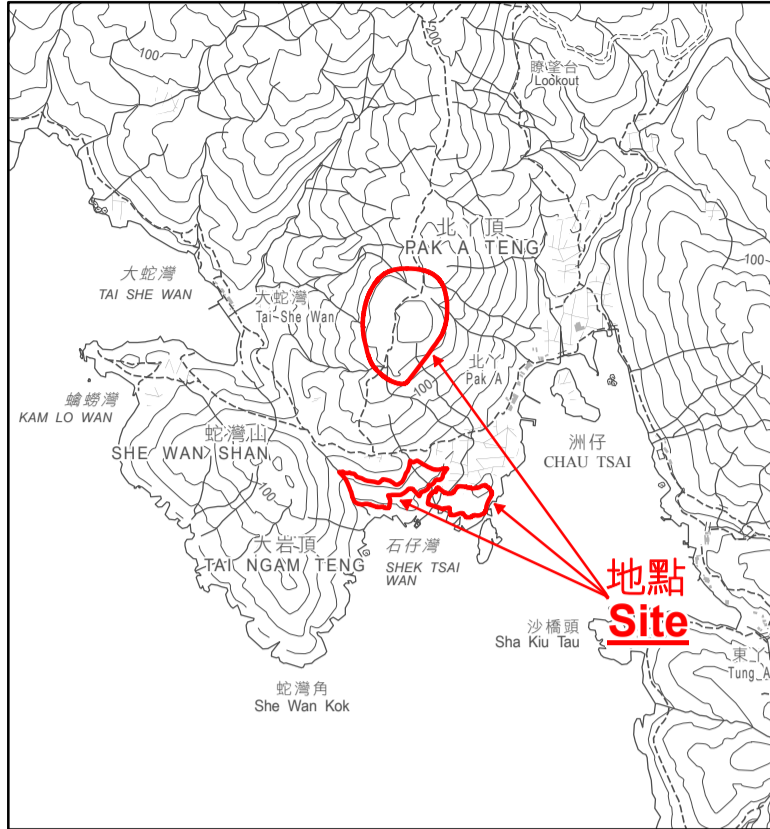


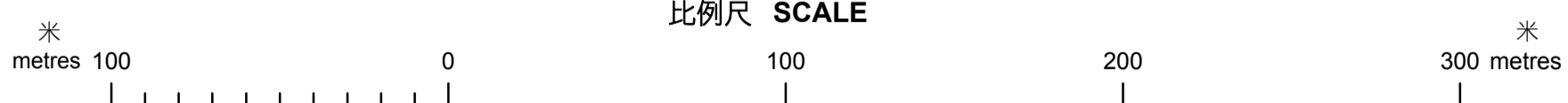


位置 Location



圖例 Legend

 認可殯葬區
Permitted Burial Grounds



只作識別用 FOR IDENTIFICATION PURPOSES ONLY



地政總署測繪處
Survey and Mapping Office,
Lands Department

圖則由土地信息中心繪製
Plan Prepared by Land Information Centre

© 香港特別行政區政府 - 版權所有
Copyright reserved - Hong Kong SAR Government

新界 西貢 認可殯葬區
PERMITTED BURIAL GROUNDS,
SAI KUNG, NEW TERRITORIES
地點編號 SK/53
SITE No. SK/53

檔案編號 LD SMO/LIC 1/2/1/11
File No.
測量圖編號
Survey Sheet No. 8-SE-21D & 12-NE-1B
發展藍圖編號
Layout Plan No.
參考圖編號
Reference Plan No.
圖則編號
PLAN No. LIC-SK-PBG041

日期 Date : 29/04/2011