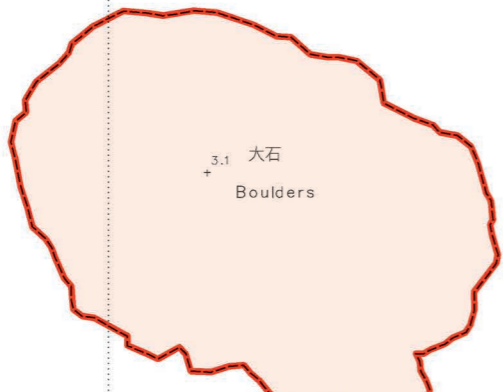




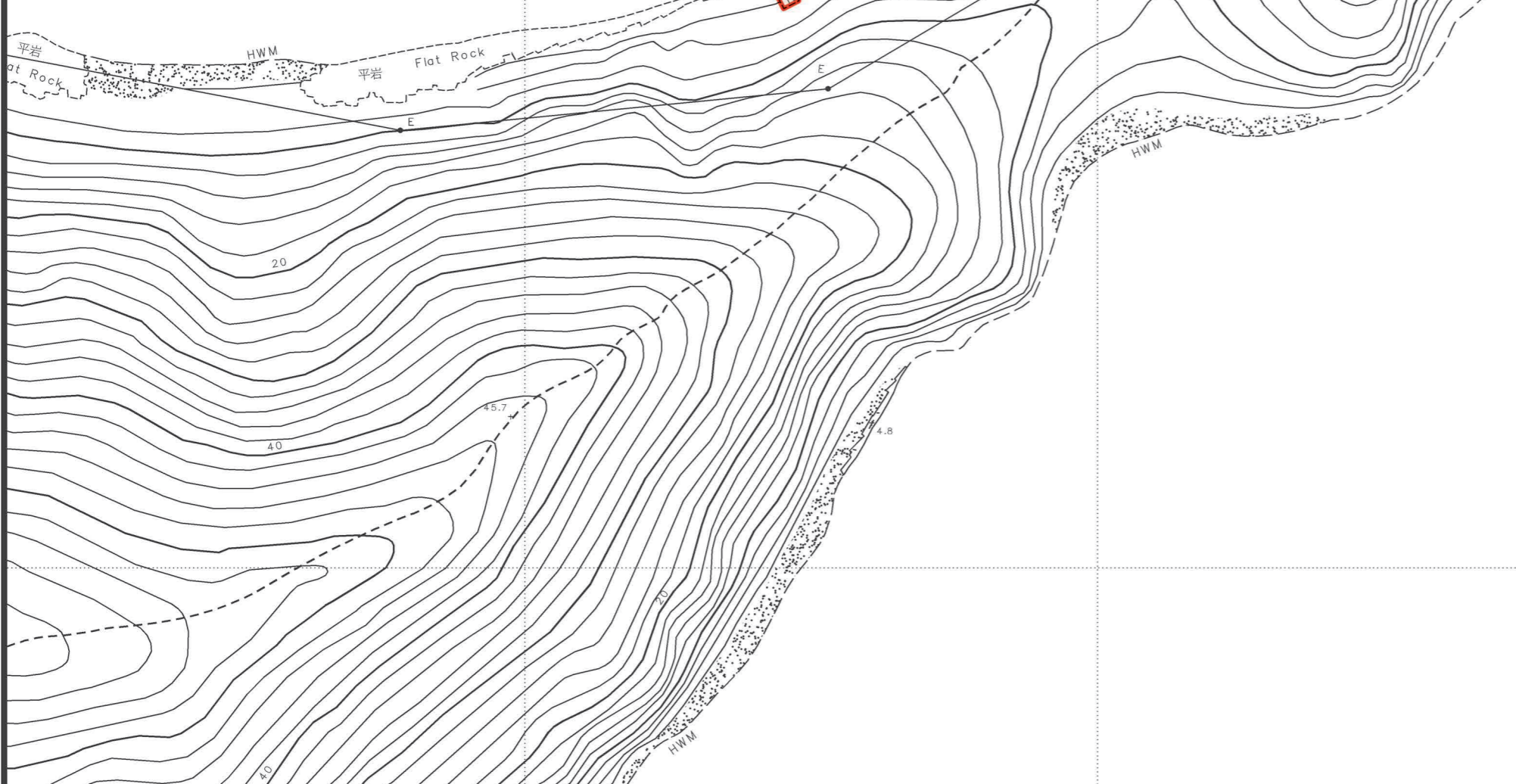
烏排
WU PAI




3.1 大石
Boulders



牛屎湖灣
NGAU SHI WU WAN



現有鄉村範圍
Area of Existing Village



本地圖所顯示的現有鄉村範圍，只為有關現有鄉村在2019至2022年舉行的居民代表選舉或補選而劃定，並不可作任何其他用途。
The delineation of area of Existing Village shown on this map is solely for the purpose of holding an election or a by-election of Resident Representative for the Existing Village from 2019 to 2022 and is not for any other purposes.

居民代表選舉西流江（沙頭角）的劃定現有鄉村範圍
DELINEATION OF AREA OF EXISTING VILLAGE SAI LAU KONG (SHA TAU KOK)
FOR ELECTION OF RESIDENT REPRESENTATIVE

米 METRES 25 0 25 50 75 100 米 METRES

SCALE 1:1000 比例尺

圖則編號
PLAN No. VEB/2002/N/STK-35

二零一八年四月版 April 2018 Edition

民政事務總署刊印
Published by Home Affairs Department

版權所有 未經許可 不得複製
© 2018 Copyright reserved - reproduction by permission only

地政總署測繪處繪製
Cartography by Survey & Mapping Office, Lands Department